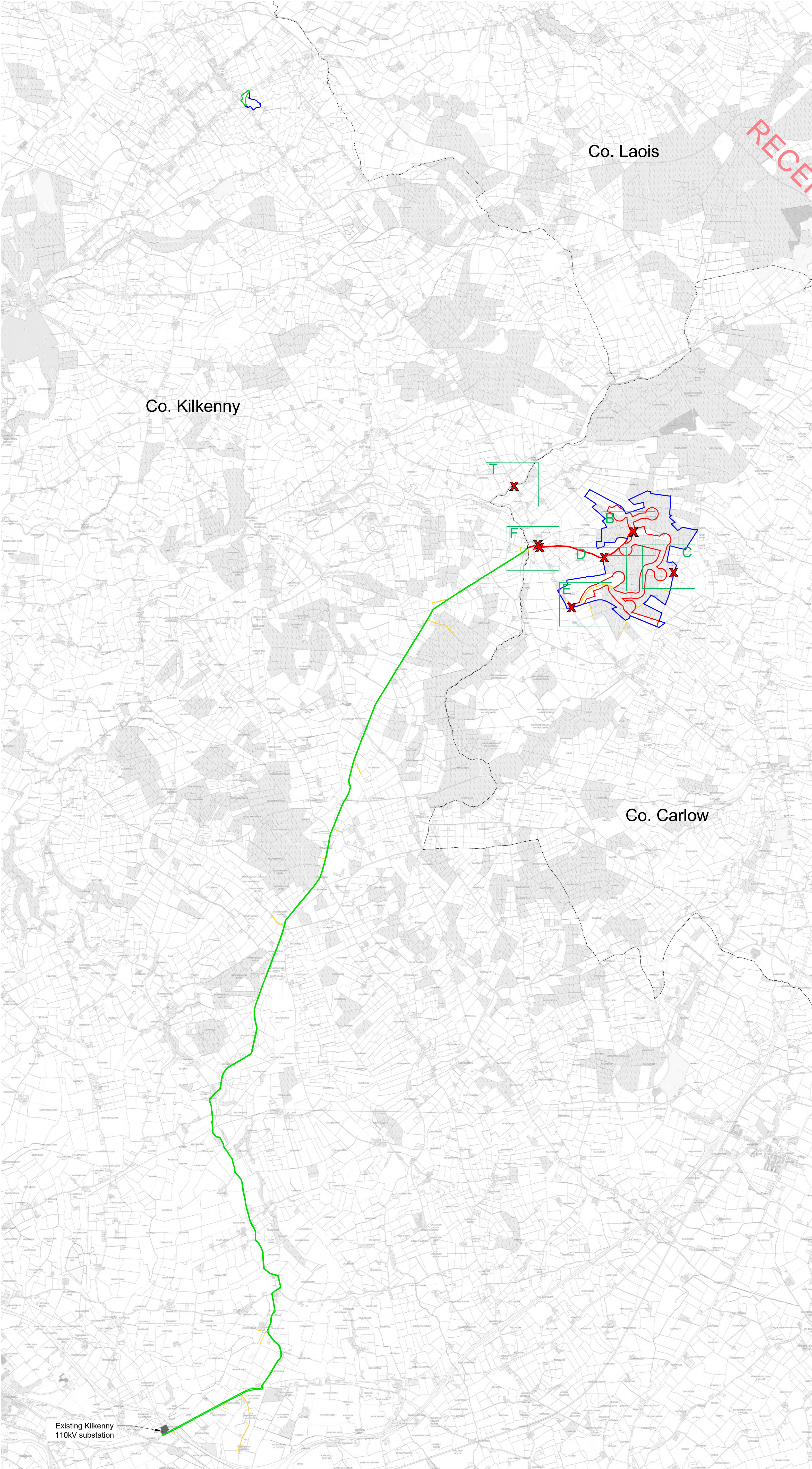


RECEIVED: 07/05/2024



APPENDIX 4-1

**SITE LAYOUT PLANNING
DRAWINGS**



Project Design Drawing Notes

1. Drawings issued are for planning application purposes only.
2. Drawings not to be used for construction/contract conditions.
3. Copyright, all rights reserved. No part herewith may be copied or reproduced partially or wholly in any form whatsoever without the prior notice of the copyright owner McCarthy Keville O'Sullivan.
4. Do not scale off this drawing. Figured metric dimensions only should be taken off this drawing.
5. All contractors, whether main or sub-contractors, must visit the site and are responsible for taking and checking any and all dimensions and levels that relate to the works.
6. The use of or reliance upon this drawing shall be deemed to be acceptance of these conditions of use unless otherwise agreed in writing, such written agreement to be sought from and issued by the copyright holder to the use or reliance upon this drawing.
7. Layout plans show typical Turbine rotor diameter as per turbine drawing.
8. Final levels may vary depending on local ground conditions.

Drawing Legend

- Planning Application Boundary (Kilkenny County Council)
- Landowners Boundary
- Planning Application Boundary (Carlow County Council)
- County Boundary
- Site Notice (Carlow County Council)
- Wayleave

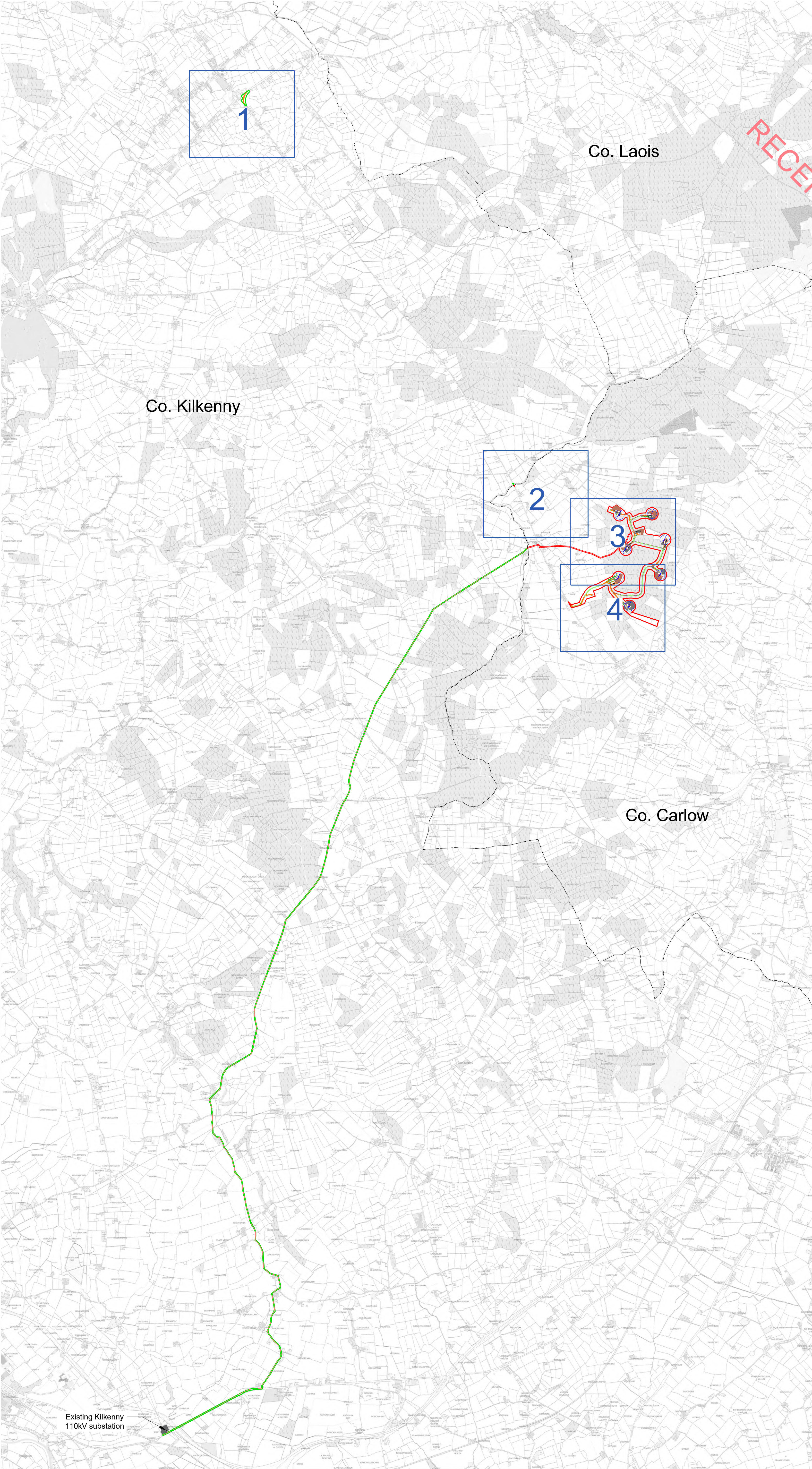
PROJECT TITLE:
EDF Seskin Wind Farm Co. Carlow / Co. Kilkenny

DRAWING TITLE:
Site Location Map

PROJECT No.: 220246	DRAWING No.: 220246 - 02	SCALE: 1:30,000 @ A1
DRAWN BY: GO	CHECKED BY: JW	DATE: 03.05.2024
OS SHEET No.:		REVISION: P01

4352, 4353, 4354, 4355, 4410, 4411, 4412, 4413, 4468, 4469, 4470, 4471, 4527, 4528, 4529, 4530, 4587, 4588, 4589, 4590, 4646, 4647, 4648, 4649, 4706, 4707, 4708, 4709, 4767, 4768, 4769, 4770

Email: info@www.mkoireland.ie / Website: www.mkoireland.ie



Project Design Drawing Notes

1. Drawings issued are for planning application purposes only.
2. Drawings not to be used for construction/contract conditions.
3. Copyright, all rights reserved. No part herewith may be copied or reproduced partially or wholly in any form whatsoever without the prior notice of the copyright owner McCarthy Keville O'Sullivan.
4. Do not scale off this drawing. Figured metric dimensions only should be taken off this drawing.
5. All contractors, whether main or sub-contractors, must visit the site and are responsible for taking and checking any and all dimensions and levels that relate to the works.
6. The use of or reliance upon this drawing shall be deemed to be acceptance of these conditions of use unless otherwise agreed in writing, such written agreement to be sought from and issued by the copyright holder to the use or reliance upon this drawing.
7. Layout plans show typical Turbine rotor diameter as per turbine drawing.
8. Final levels may vary depending on local ground conditions.

Drawing Legend

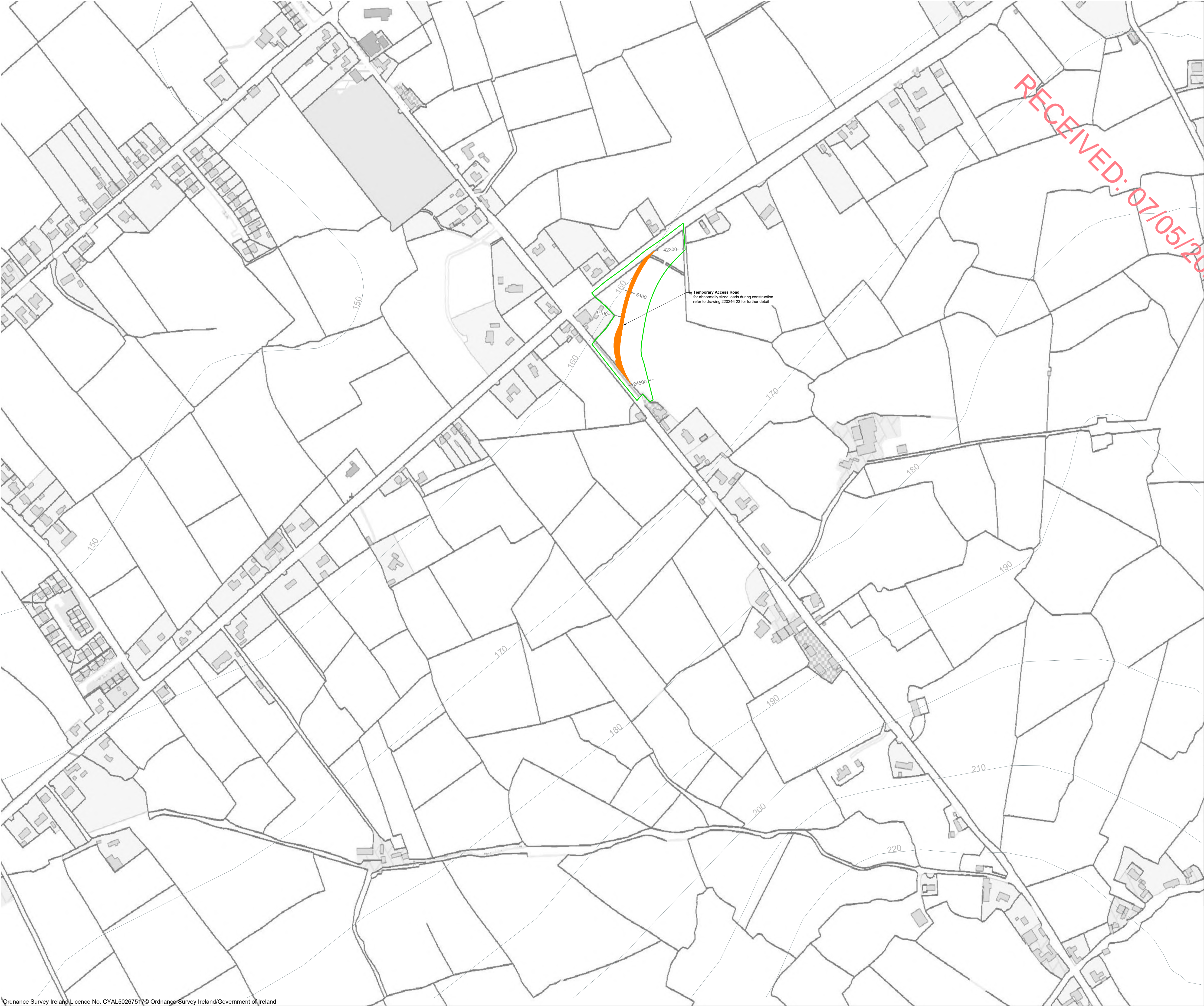
- Planning Application Boundary (Kilkenny County Council)
- Planning Application Boundary (Carlow County Council)
- County Boundary
- Existing Road to be Upgraded
- Proposed Road
- Soft Levelled Area
- Hardstand/ Turbine Assembly Areas
- Turbine Foundation
- Turbine Sweep Area
- Peat Repository Areas
- Cut
- Fill
- Spoil Repository Areas
- 38kV Underground Grid Connection Cabling Route
- Internal Electrical Cabling Trench

PROJECT TITLE:
EDF Seskin Wind Farm Co. Carlow / Co. Kilkenny

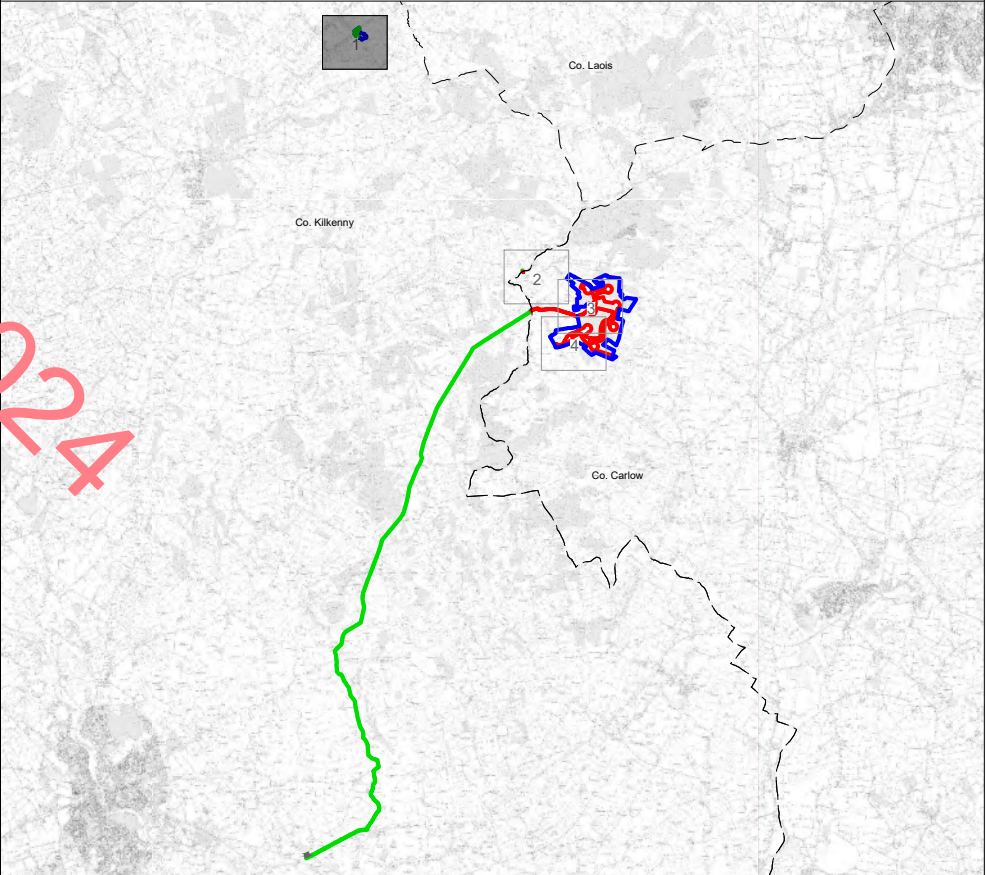
DRAWING TITLE:
Site Layout Key Plan (1:2,500)

PROJECT No.: 220246	DRAWING No.: 220246 - 03	SCALE: 1:30,000 @ A1
DRAWN BY: GO	CHECKED BY: JW	DATE: 03.05.2024
OS SHEET No. : 4352, 4353, 4354, 4355, 4410, 4411, 4412, 4413, 4468, 4469, 4470, 4471, 4527, 4528, 4529, 4530, 4587, 4588, 4589, 4590, 4646, 4647, 4648, 4649, 4706, 4707, 4708, 4709, 4767, 4768, 4769, 4770		REVISION: : P01

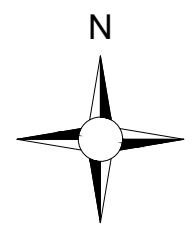
Email: info@www.mkoireland.ie / Website: www.mkoireland.ie



- Project Design Drawing Notes**
1. Drawings issued are for planning application purposes only.
 2. Drawings not to be used for construction/contract conditions.
 3. Copyright, all rights reserved. No part herewith may be copied or reproduced partially or wholly in any form whatsoever without the prior notice of the copyright owner McCarthy Keville O'Sullivan.
 4. Do not scale off this drawing. Figured metric dimensions only should be taken off this drawing.
 5. All contractors, whether main or sub-contractors, must visit the site and are responsible for taking and checking any and all dimensions and levels that relate to the works.
 6. The use of or reliance upon this drawing shall be deemed to be acceptance of these conditions of use unless otherwise agreed in writing, such written agreement to be sought from and issued by the copyright holder to the use or reliance upon this drawing.
 7. Layout plans show typical Turbine rotor diameter as per turbine drawing.
 8. Final levels may vary depending on local ground conditions.

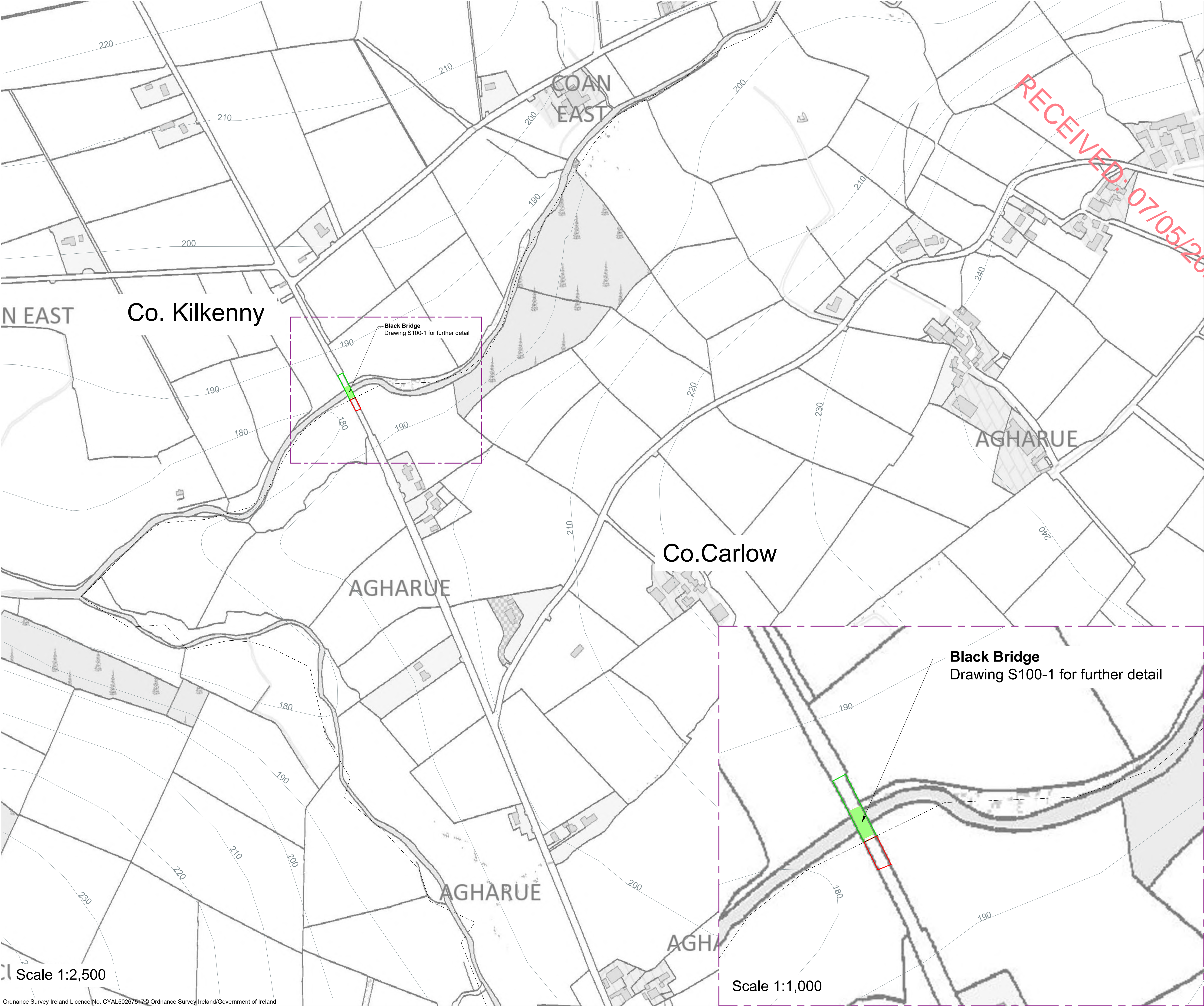


- Drawing Legend**
- Planning Application Boundary (Kilkenny County Council)
 - Proposed Road

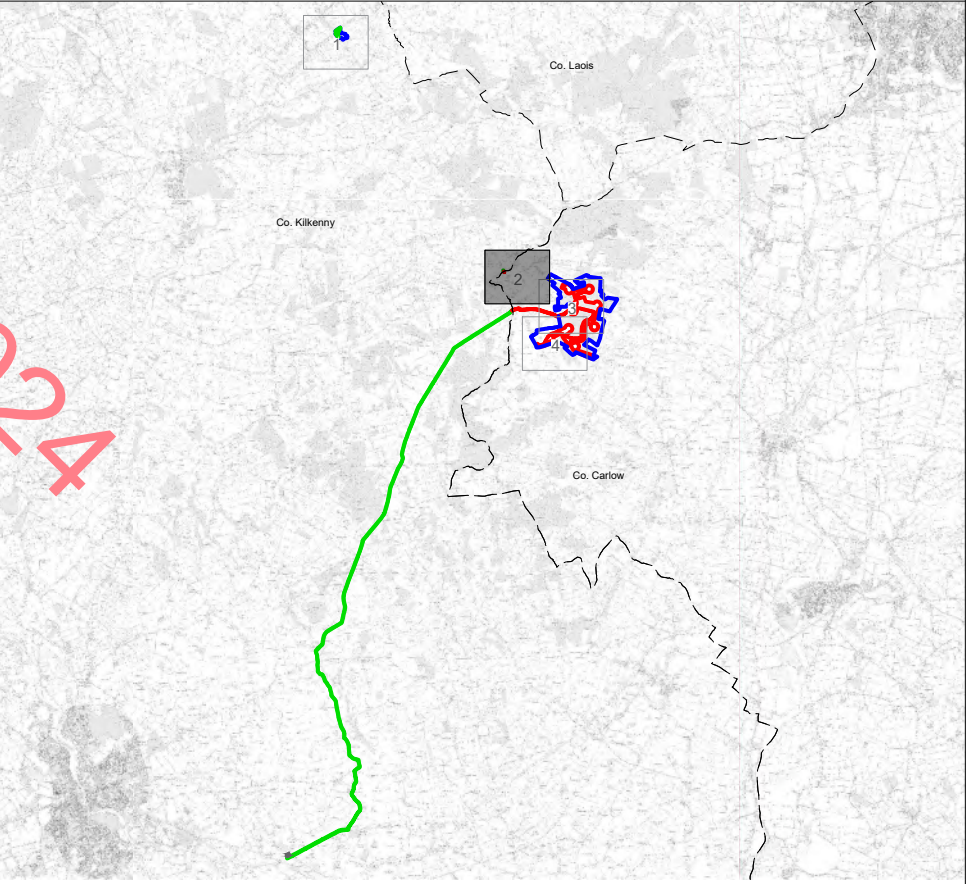


PROJECT TITLE: EDF Seskin Wind Farm Co. Carlow / Co. Kilkenny		
DRAWING TITLE: Site Layout (1:2,500) sheet 1 of 4		
PROJECT No.: 220246	DRAWING No.: 220246 - 03A	SCALE: 1:2,500 @ A1
DRAWN BY: GO	CHECKED BY: JW	DATE: 03.05.2024
		REVISION.: P01
OS SHEET No.: 4352, 4353, 4354, 4355, 4410, 4411, 4412, 4413, 4468, 4469, 4470, 4471, 4527, 4528, 4529, 4530, 4587, 4588, 4589, 4590, 4646, 4647, 4648, 4649, 4706, 4707, 4708, 4709, 4767, 4768, 4769, 4770		





- Project Design Drawing Notes**
1. Drawings issued are for planning application purposes only.
 2. Drawings not to be used for construction/contract conditions.
 3. Copyright, all rights reserved. No part herewith may be copied or reproduced partially or wholly in any form whatsoever without the prior notice of the copyright owner McCarthy Keville O'Sullivan.
 4. Do not scale off this drawing. Figured metric dimensions only should be taken off this drawing.
 5. All contractors, whether main or sub-contractors, must visit the site and are responsible for taking and checking any and all dimensions and levels that relate to the works.
 6. The use of or reliance upon this drawing shall be deemed to be acceptance of these conditions of use unless otherwise agreed in writing, such written agreement to be sought from and issued by the copyright holder to the use or reliance upon this drawing.
 7. Layout plans show typical Turbine rotor diameter as per turbine drawing.
 8. Final levels may vary depending on local ground conditions.



- Drawing Legend**
- Planning Application Boundary (Kilkenny County Council)
 - Planning Application Boundary (Carlow County Council)
 - County Boundary
 - Existing Road to be Upgraded

PROJECT TITLE:
EDF Seskin Wind Farm Co. Carlow / Co. Kilkenny

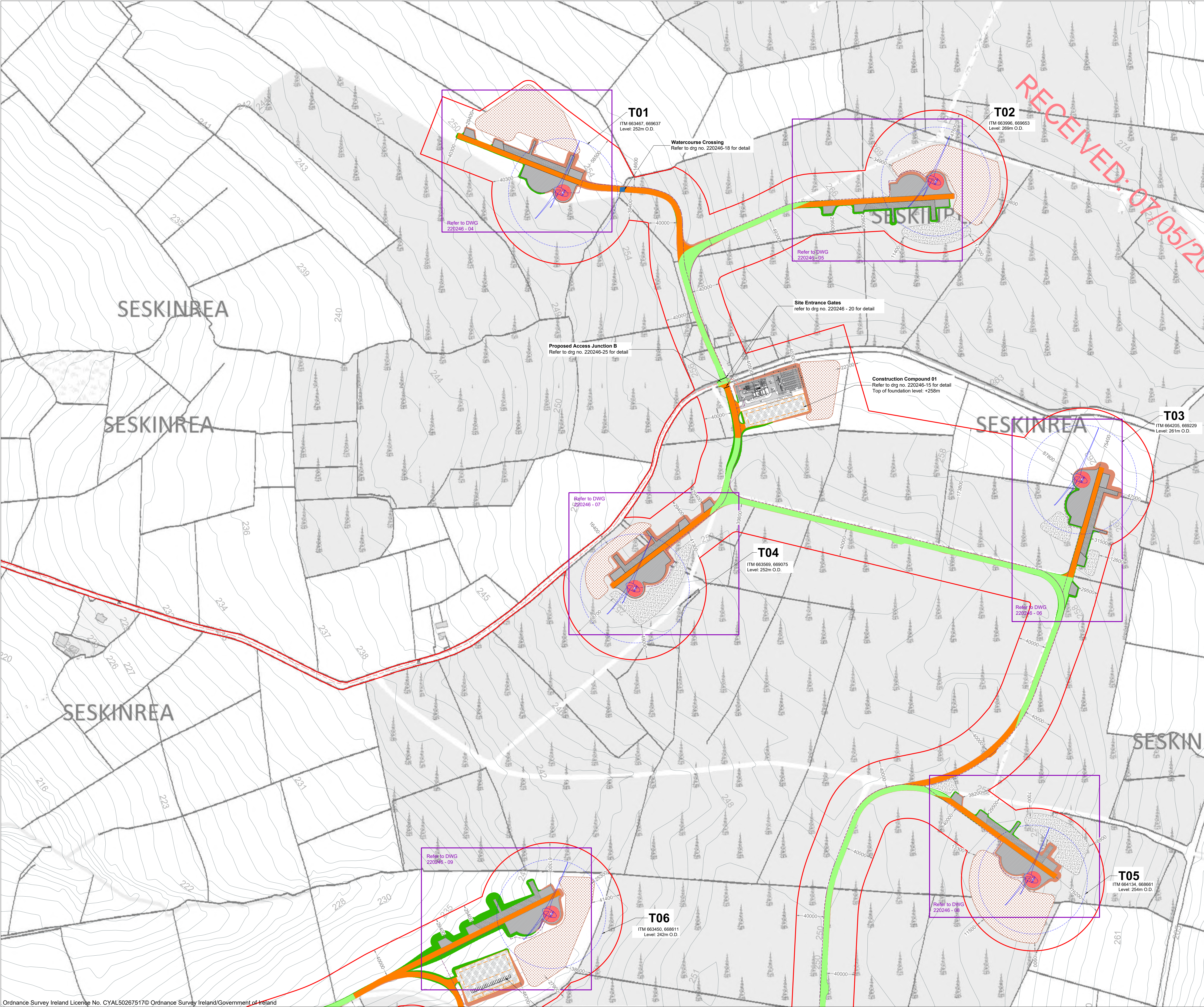
DRAWING TITLE:
Site Layout (1:2,500) sheet 2 of 4

PROJECT No.: 220246	DRAWING No.: 220246 - 03B	SCALE: As shown @ A1
DRAWN BY: GO	CHECKED BY: JW	DATE: 03.05.2024
		REVISION.: P01

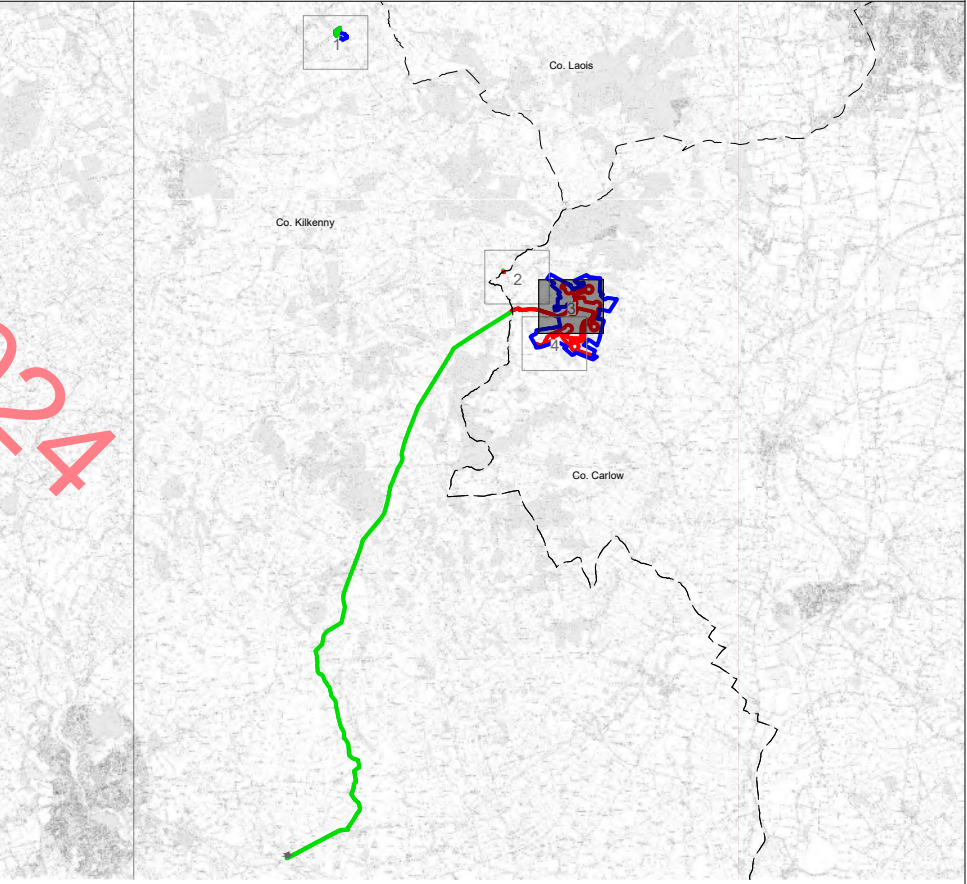
OS SHEET No.:
4352, 4353, 4354, 4355, 4410, 4411, 4412, 4413, 4468, 4469, 4470, 4471, 4527, 4528, 4529, 4530, 4587, 4588, 4589, 4590, 4646, 4647, 4648, 4649, 4706, 4707, 4708, 4709, 4767, 4768, 4769, 4770



Email: info@www.mkoireland.ie / Website: www.mkoireland.ie



- Project Design Drawing Notes**
1. Drawings issued are for planning application purposes only.
 2. Drawings not to be used for construction/contract conditions.
 3. Copyright, all rights reserved. No part herewith may be copied or reproduced partially or wholly in any form whatsoever without the prior notice of the copyright owner McCarthy Keville O'Sullivan.
 4. Do not scale off this drawing. Figured metric dimensions only should be taken off this drawing.
 5. All contractors, whether main or sub-contractors, must visit the site and are responsible for taking and checking any and all dimensions and levels that relate to the works.
 6. The use of or reliance upon this drawing shall be deemed to be acceptance of these conditions of use unless otherwise agreed in writing, such written agreement to be sought from and issued by the copyright holder to the use or reliance upon this drawing.
 7. Layout plans show typical Turbine rotor diameter as per turbine drawing.
 8. Final levels may vary depending on local ground conditions.



- Drawing Legend**
- Planning Application Boundary (Carlow County Council)
 - Existing Road to be Upgraded
 - Proposed Road
 - Soft Levelled Area
 - Hardstand/ Turbine Assembly Areas
 - Turbine Foundation
 - Turbine Sweep Area
 - Peat Repository Areas
 - Cut
 - Fill
 - Spoil Repository Areas
 - Internal Electrical Cabling Trench
 - 38kV Underground Grid Connection Cabling Route
 - Watercourse Crossing

PROJECT TITLE:
EDF Seskin Wind Farm Co. Carlow / Co. Kilkenny

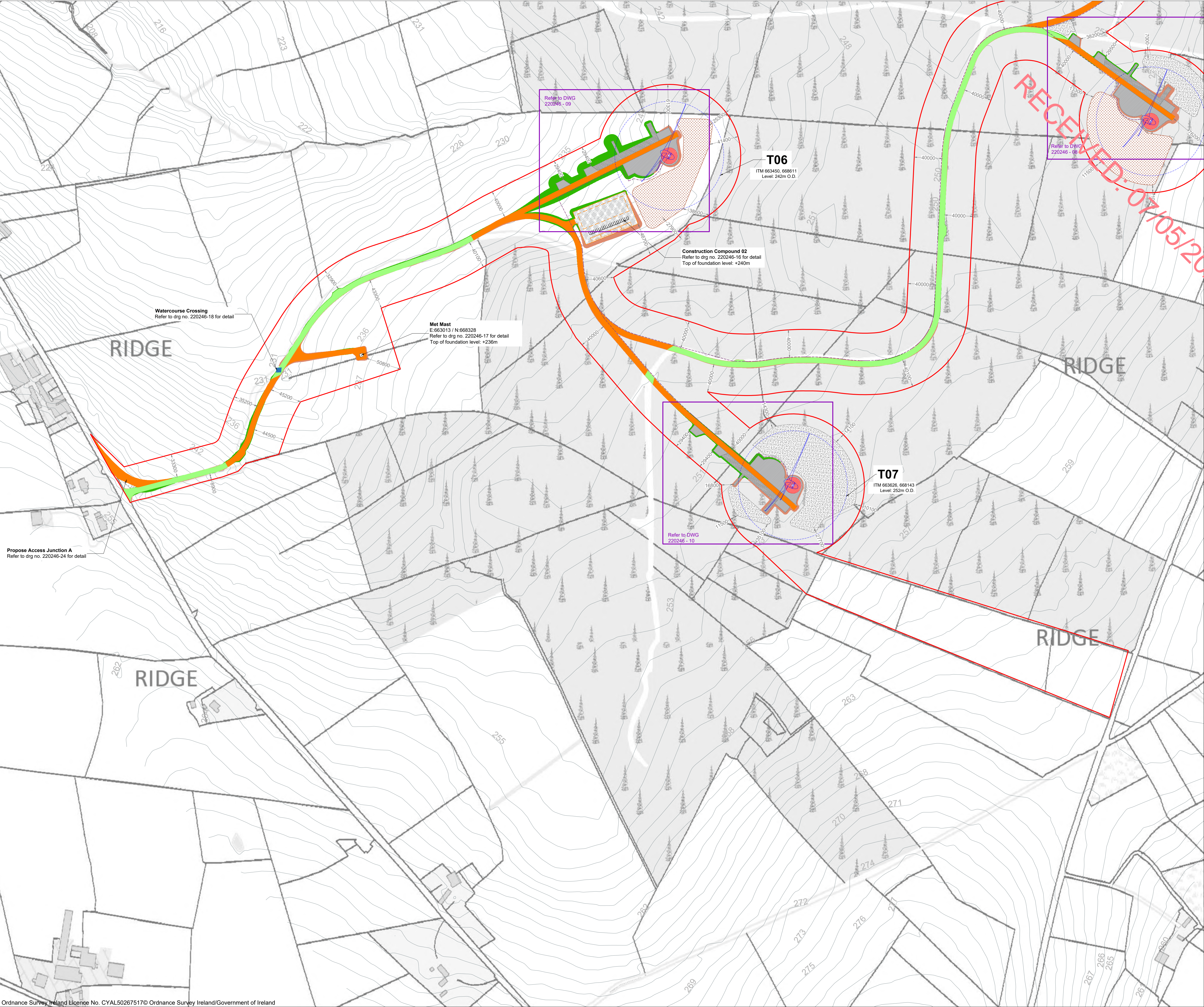
DRAWING TITLE:
Site Layout (1:2,500) sheet 3 of 4

PROJECT No.: 220246	DRAWING No.: 220246 - 03C	SCALE: 1:2,500 @ A1
DRAWN BY: GO	CHECKED BY: JW	DATE: 03.05.2024
		REVISION: P01

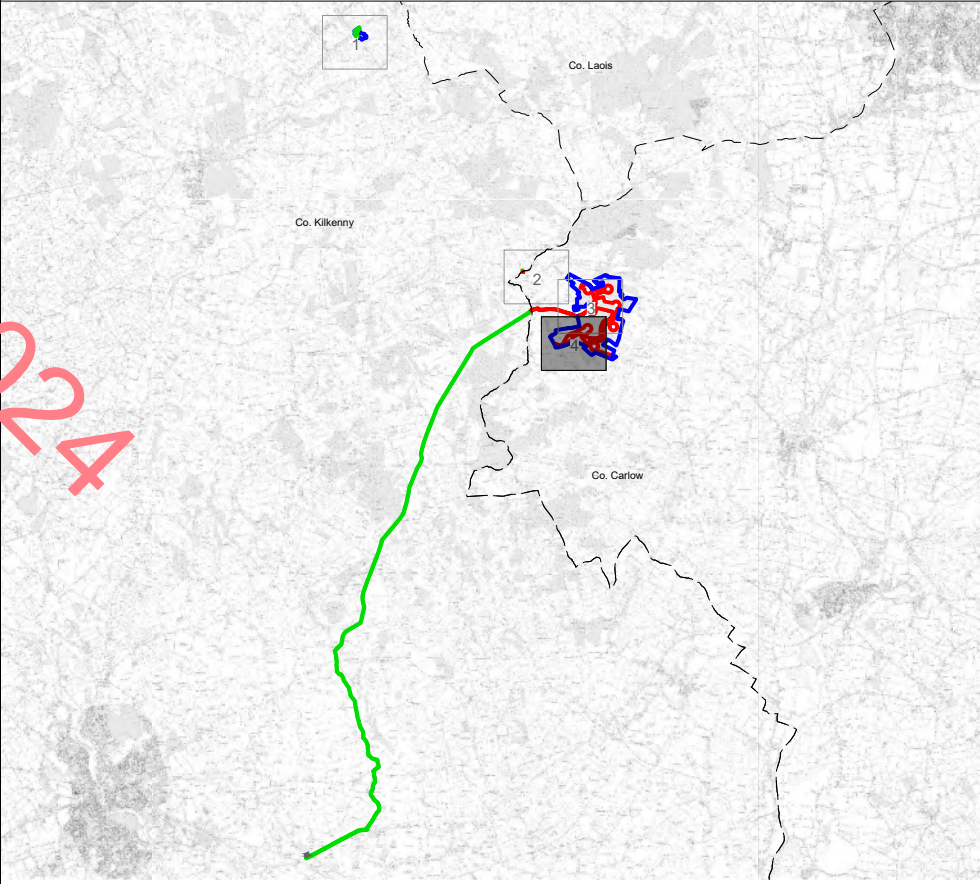
OS SHEET No.:
4352, 4353, 4354, 4355, 4410, 4411, 4412, 4413, 4468, 4469, 4470, 4471, 4527, 4528, 4529, 4530, 4587, 4588, 4589, 4590, 4646, 4647, 4648, 4649, 4706, 4707, 4708, 4709, 4767, 4768, 4769, 4770



Email: info@www.mkofireland.ie / Website: www.mkofireland.ie



- Project Design Drawing Notes**
1. Drawings issued are for planning application purposes only.
 2. Drawings not to be used for construction/contract conditions.
 3. Copyright, all rights reserved. No part herewith may be copied or reproduced partially or wholly in any form whatsoever without the prior notice of the copyright owner McCarthy Keville O'Sullivan.
 4. Do not scale off this drawing. Figured metric dimensions only should be taken off this drawing.
 5. All contractors, whether main or sub-contractors, must visit the site and are responsible for taking and checking any and all dimensions and levels that relate to the works.
 6. The use of or reliance upon this drawing shall be deemed to be acceptance of these conditions of use unless otherwise agreed in writing, such written agreement to be sought from and issued by the copyright holder to the use or reliance upon this drawing.
 7. Layout plans show typical Turbine rotor diameter as per turbine drawing.
 8. Final levels may vary depending on local ground conditions.



- Drawing Legend**
- Planning Application Boundary (Carlow County Council)
 - Existing Road to be Upgraded
 - Proposed Road
 - Soft Levelled Area
 - Hardstand/ Turbine Assembly Areas
 - Turbine Foundation
 - Turbine Sweep Area
 - Peat Repository Areas
 - Cut
 - Fill
 - Spoil Repository Areas
 - Watercourse Crossing
 - Internal Electrical Cabling Trench



PROJECT TITLE:
EDF Seskin Wind Farm Co. Carlow / Co. Kilkenny

DRAWING TITLE:
Site Layout (1:2,500) sheet 4 of 4

PROJECT No.: 220246	DRAWING No.: 220246 - 03D	SCALE: 1:2,500 @ A1
DRAWN BY: GO	CHECKED BY: JW	DATE: 03.05.2024
		REVISION:. P01

OS SHEET No.:
4352, 4353, 4354, 4355, 4410, 4411, 4412, 4413, 4468, 4469, 4470, 4471, 4527, 4528, 4529, 4530, 4587, 4588, 4589, 4590, 4646, 4647, 4648, 4649, 4706, 4707, 4708, 4709, 4767, 4768, 4769, 4770



Email: info@www.mkofireland.ie / Website: www.mkofireland.ie